



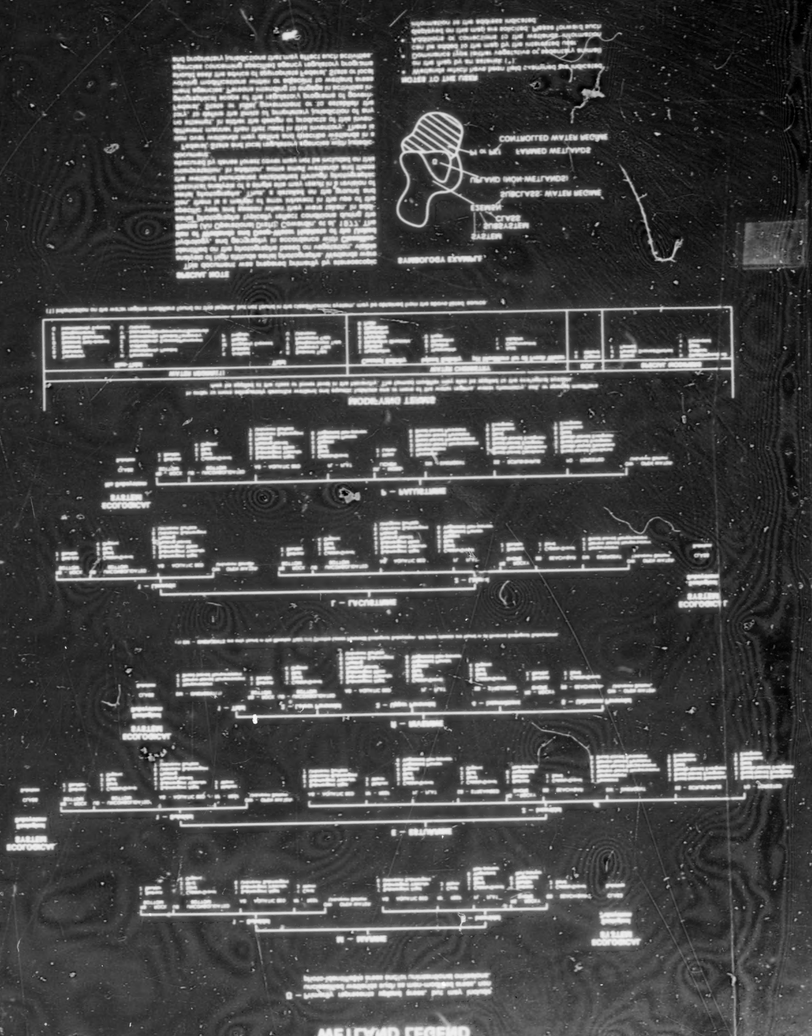

NATIONAL WETLANDS INVENTORY

3 8 0 0 J P

MICROFICHE INDEX

BRATHEAITE
BRATHEAITE WM
CORPS OF ENGINEERS
US ARMY
BRATHEAITE QUADRANGLE
KENT-CHESTER-MD




WETLAND LEGEND
SCALE 1:100 000
BRATHEVILLE, ARK. - TENN. - MO.
BRATHEVILLE (BRATHEVILLE NW)
INDEX TO MAPPED, ADJOINING AND OTHER AREAS
Brathville
ARK. - TENN. - MO
NATIONAL WETLANDS INVENTORY


WETLAND LEGEND

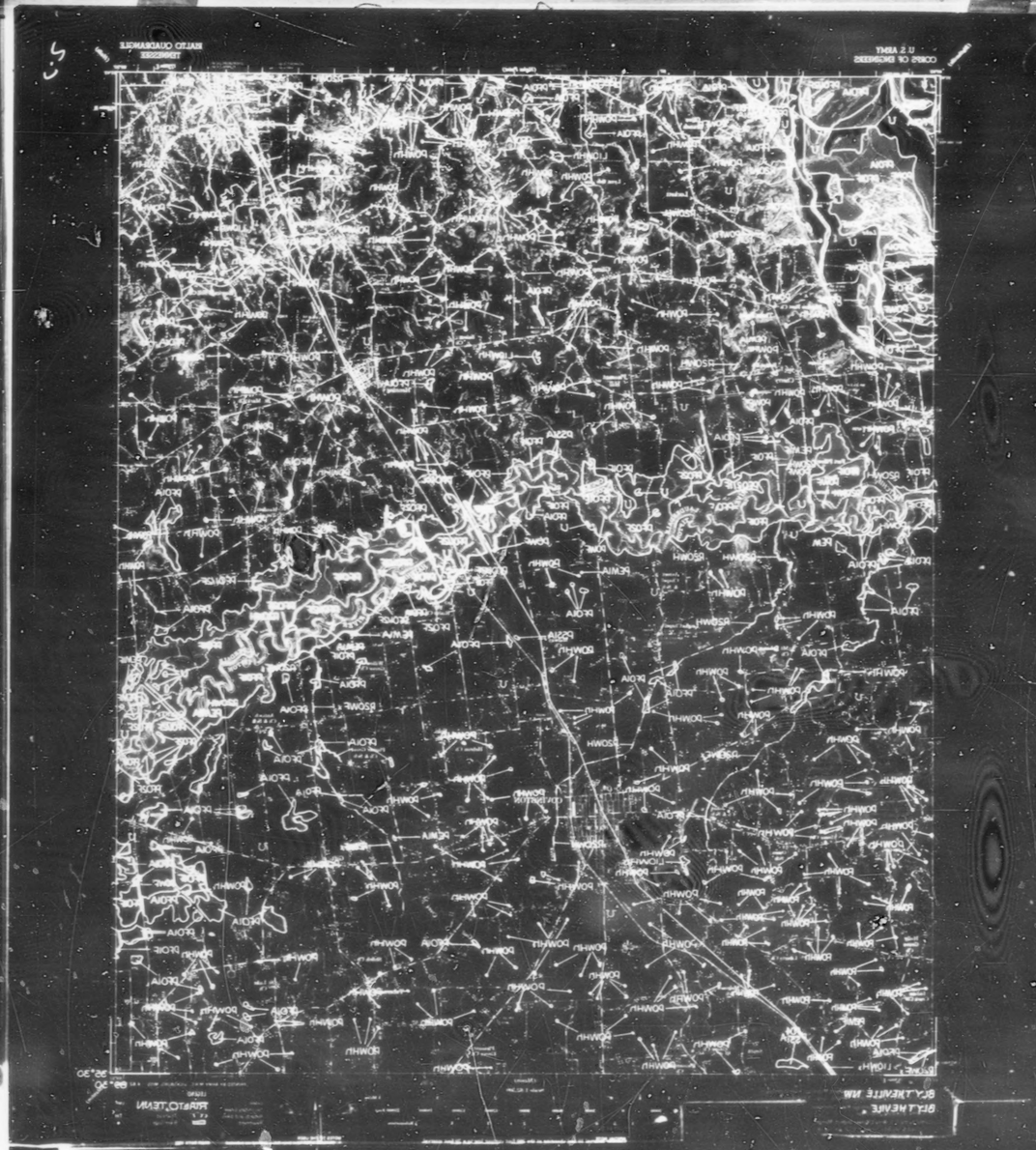
BLYTHEVILLE NW
BLYTHEVILLE

BLYTHEVILLE (BLYTHEVILLE NW)
MICROFICHE INDEX

BRATHEAULE (BRATHEAULE HM)
MICROFICHE INDEX


BRATHEAULE
BRATHEAULE HM
OREGON VAN TEAM
NATIONAL WETLANDS INVENTORY


WETLAND LEGEND

NATIONAL WETLANDS INVENTORY

U.S. ARMY
CORPS OF ENGINEERS

HALLS QUADRANGLE
TENNESSEE

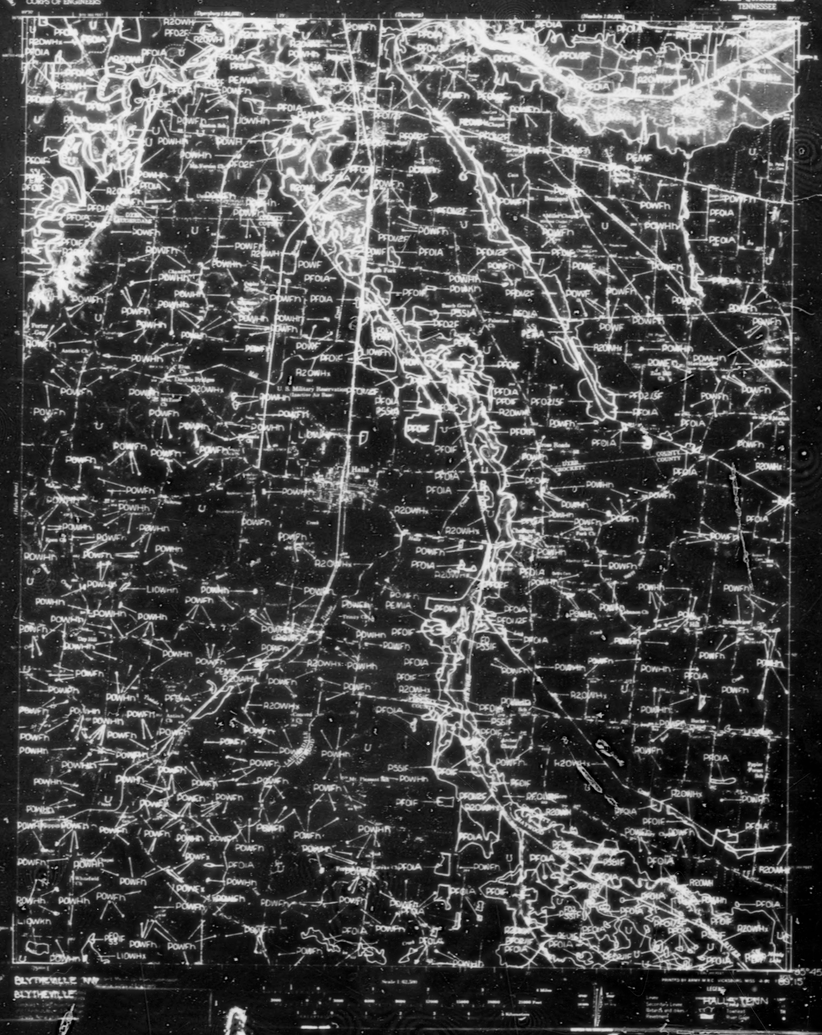

BLYTHEVILLE NW
BLYTHEVILLE

MICROFICHE INDEX
BLYTHEVILLE (BLYTHEVILLE NW)

WETLAND LEGEND

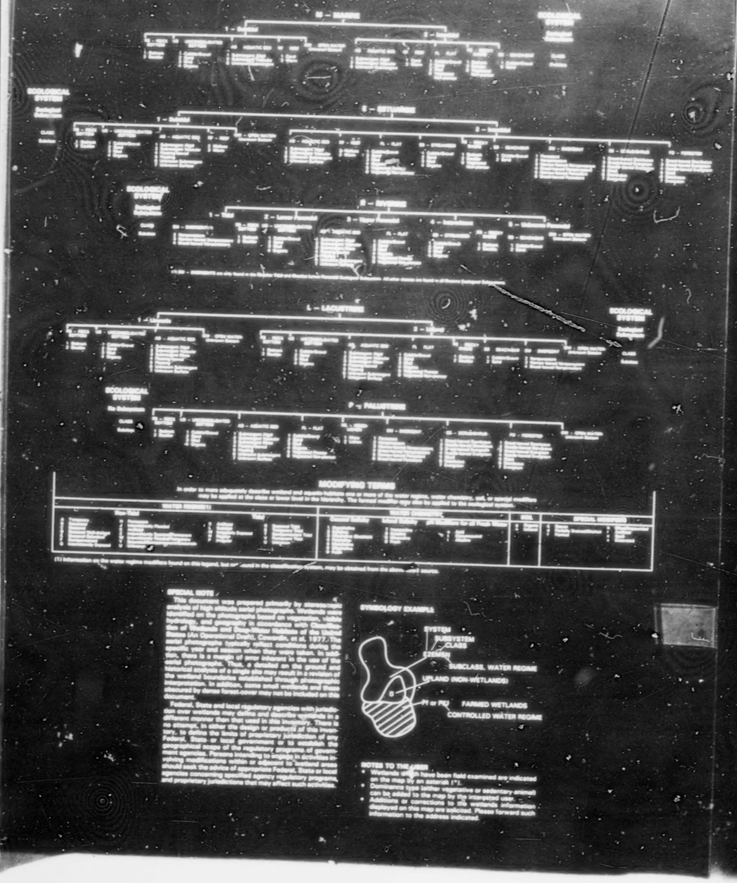

MODIFIERS TABLE

GENERAL NOTES

SYSTEM
SUBSYSTEM
CLASS
SUBCLASS, WATER REGIME
UPLAND (NON-WETLAND)
PF or PEI FARMED WETLANDS
CONTROLLED WATER REGIME

NOTES TO THE USER

380 080

NATIONAL WETLANDS INVENTORY

U.S. ARMY CORPS OF ENGINEERS

ALAMO QUADRANGLE TENNESSEE



BLYTHEVILLE, NW
BLYTHEVILLE

35°45'
89°00'

ALAMO TENN

MICROFICHE INDEX
BLYTHEVILLE (BLYTHEVILLE NW)

WETLAND LEGEND

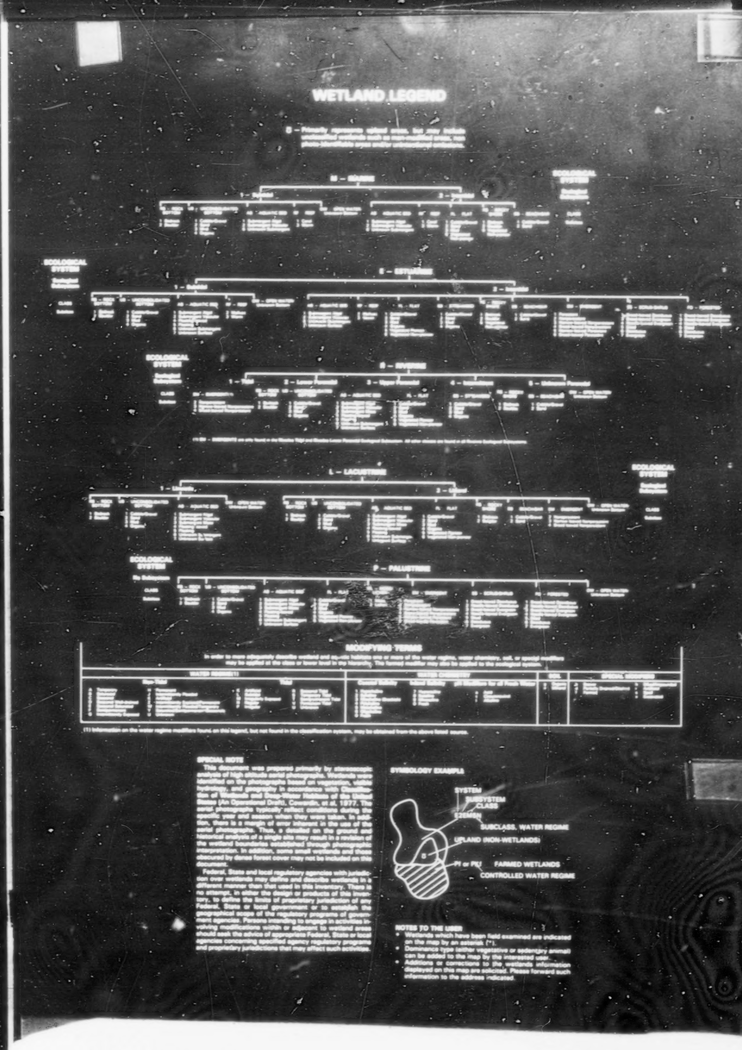

WHEN & HOW

This document was prepared primarily by stereoscopic analysis of high-altitude aerial photographs. Wetlands were identified on the photographs based on vegetation, visible hydrology and geography in accordance with the methods described in Classification of Wetlands and Deepwater Habitats of the United States (Cowardin, Carter, Golet, and LaRoe, 1979). Some wetlands may have been missed because they were too small to be delineated at the scale of the photographs. Thus, a wetland on the ground will not necessarily be found on the map. Likewise, some of the wetland boundaries delineated through photointerpretation may be inaccurate. In some areas, small ponds and those obscured by dense forest cover may not be indicated on the document.

Federal, State and local regulatory agencies with jurisdiction over wetlands may define and delineate wetlands in different manner than used in this inventory. There is no attempt, in delineating the extent of wetlands and other areas, to define the limits of proprietary jurisdiction of any Federal, State or local government or to establish the geographical scope of the regulatory programs of government agencies. Persons intending to conduct activities involving modifications within or adjacent to wetland areas should seek the advice of appropriate Federal, State and local agencies concerning wetland agency regulatory programs and proprietary jurisdictions that may affect such activities.

SYMBOLOGY EXAMPLE

NOTES TO THE USER

- Wetlands which have been field examined are indicated on the map by an asterisk (*).
- Nonwetland type (either vegetative or hydrologic) areas can be added to the map by the interested user.
- Additions or revisions to the wetlands information depicted on this map are solicited. Please forward such information to the address indicated.

3 8 0 0 8 1

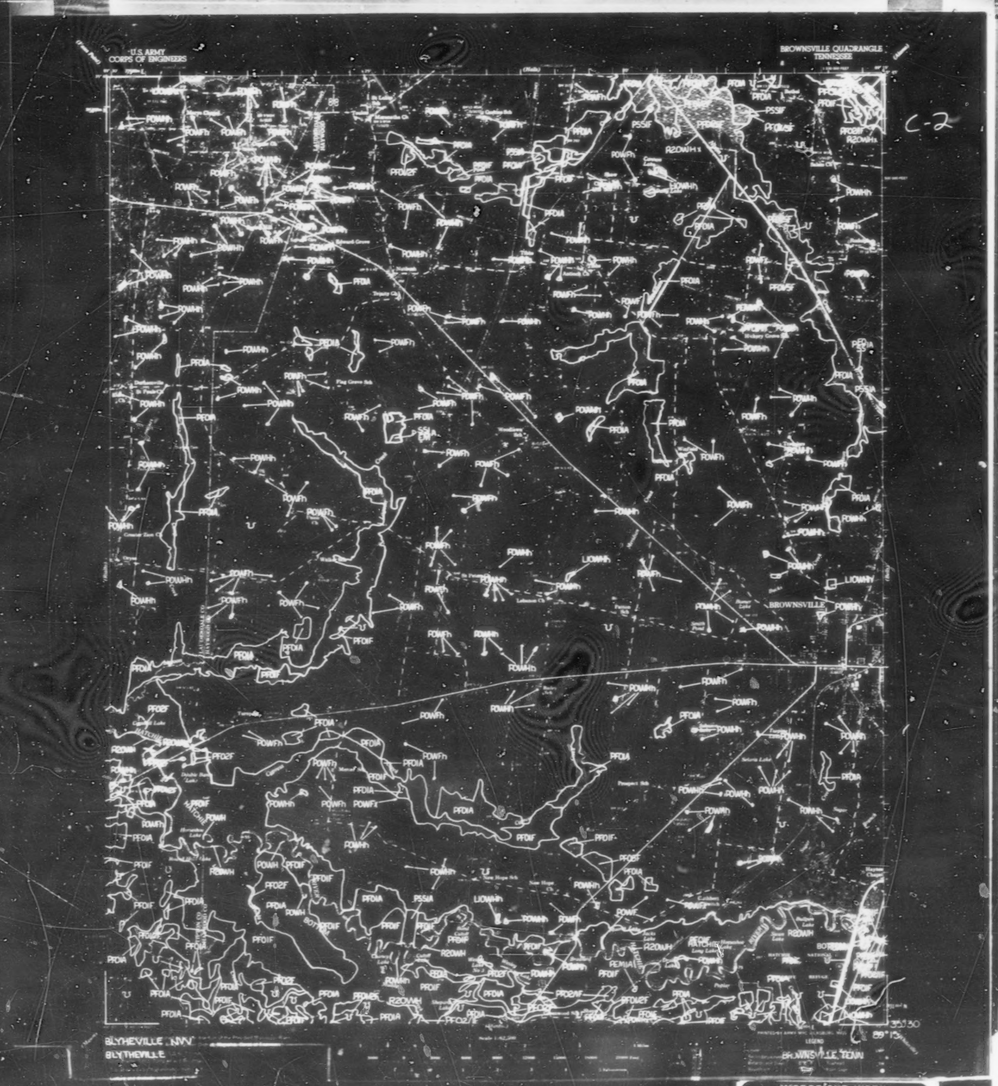
U.S. ARMY
CORPS OF ENGINEERS
BROWNSVILLE QUADRANGLE
TENNESSEE
C-2
BLYTHEVILLE, MW
BLYTHEVILLE

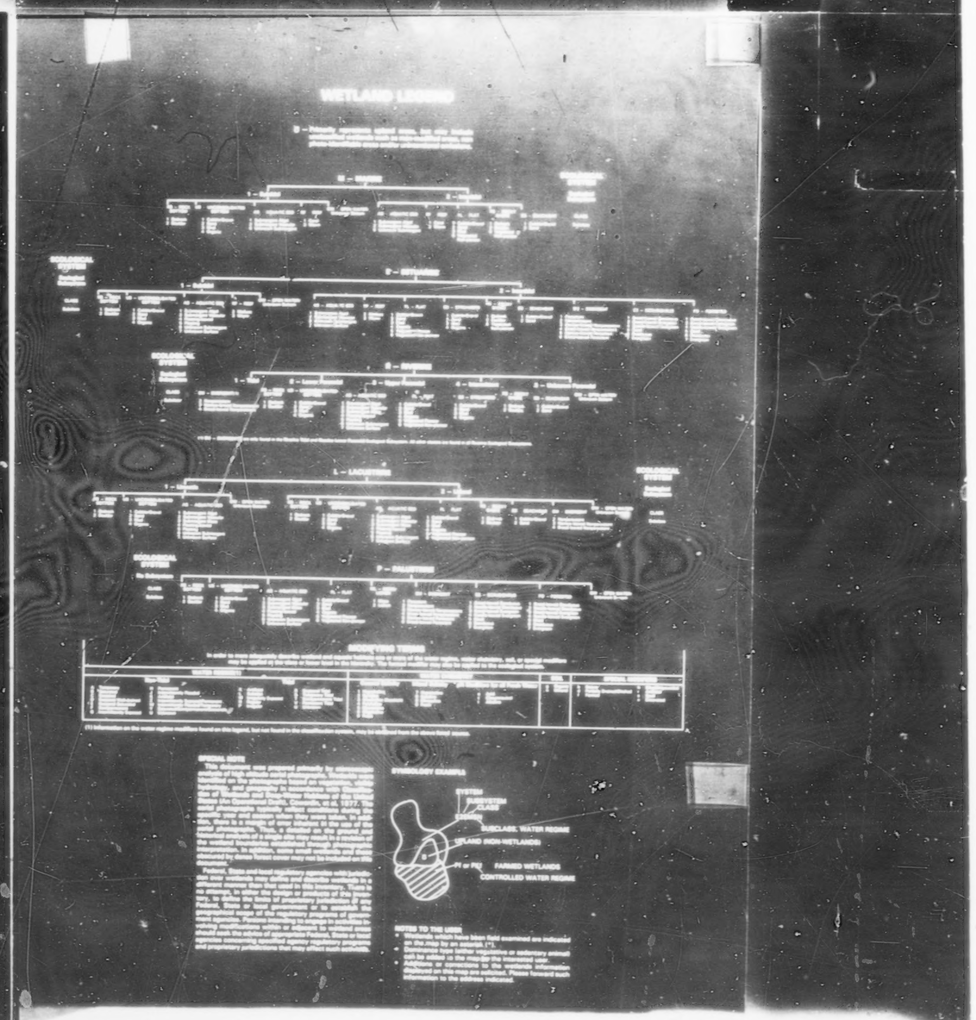
WETLAND LEGEND
SYSTEM CLASS
SUBCLASS, WATER REGIME
SPECIAL MODIFIERS
FARMED WETLANDS
CONTROLLED WATER REGIME
NOTES TO THE USER

MICROFICHE INDEX
BLYTHEVILLE (BLYTHEVILLE NW)

3 8 0 0 8 2


U.S. ARMY
CORPS OF ENGINEERS
BELLS QUADRANGLE
TENNESSEE
BROWNSVILLE
BELLS
BLYTHEVILLE NW
BLYTHEVILLE
35°30'
89°00'
BELLS, TENN

MICROFICHE INDEX
BLYTHEVILLE (BLYTHEVILLE NW)
WEST
EAST

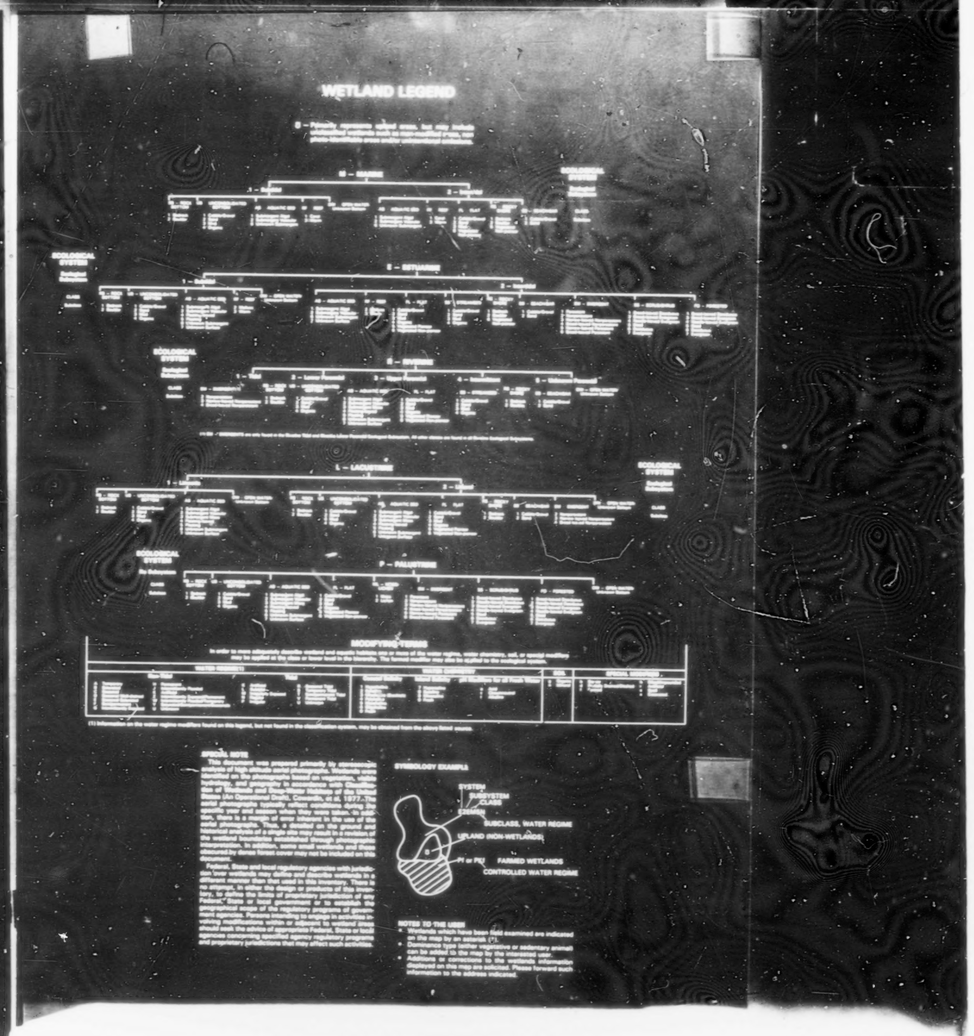
WETLAND LEGEND
SYSTEM NOTE
SYSTEMS AND CLASSES
SUBCLASS, WATER REGIME
UPLAND (NON-WETLANDS)
FARMED WETLANDS
CONTROLLED WATER REGIME
NOTES TO THE USER
SYSTEMS AND CLASSES

380 083